

4. Regional rules

4.1 Introduction

Section 3.0 of this plan states that regional rules will be used in a number of instances to manage the effects of use, development and protection of the coastal marine area. This section contains the detail of the regional rules to be used to give effect to the policies in this plan.

4.1.1 Effect of Rules

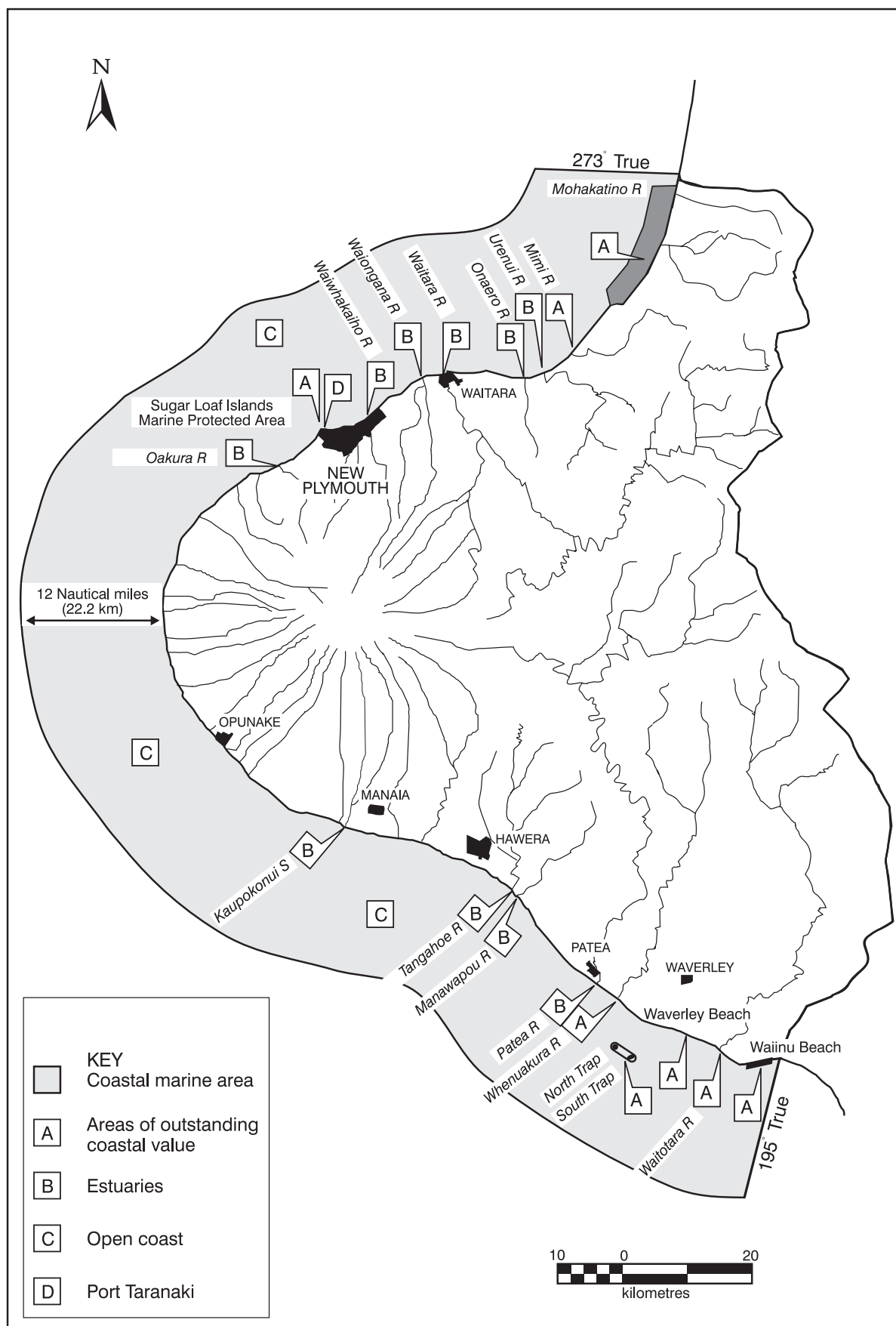
The rules in the plan have effect at all times, unless otherwise stated in the rule.

Each rule has effect only in the coastal management area within which it falls, except as follows:

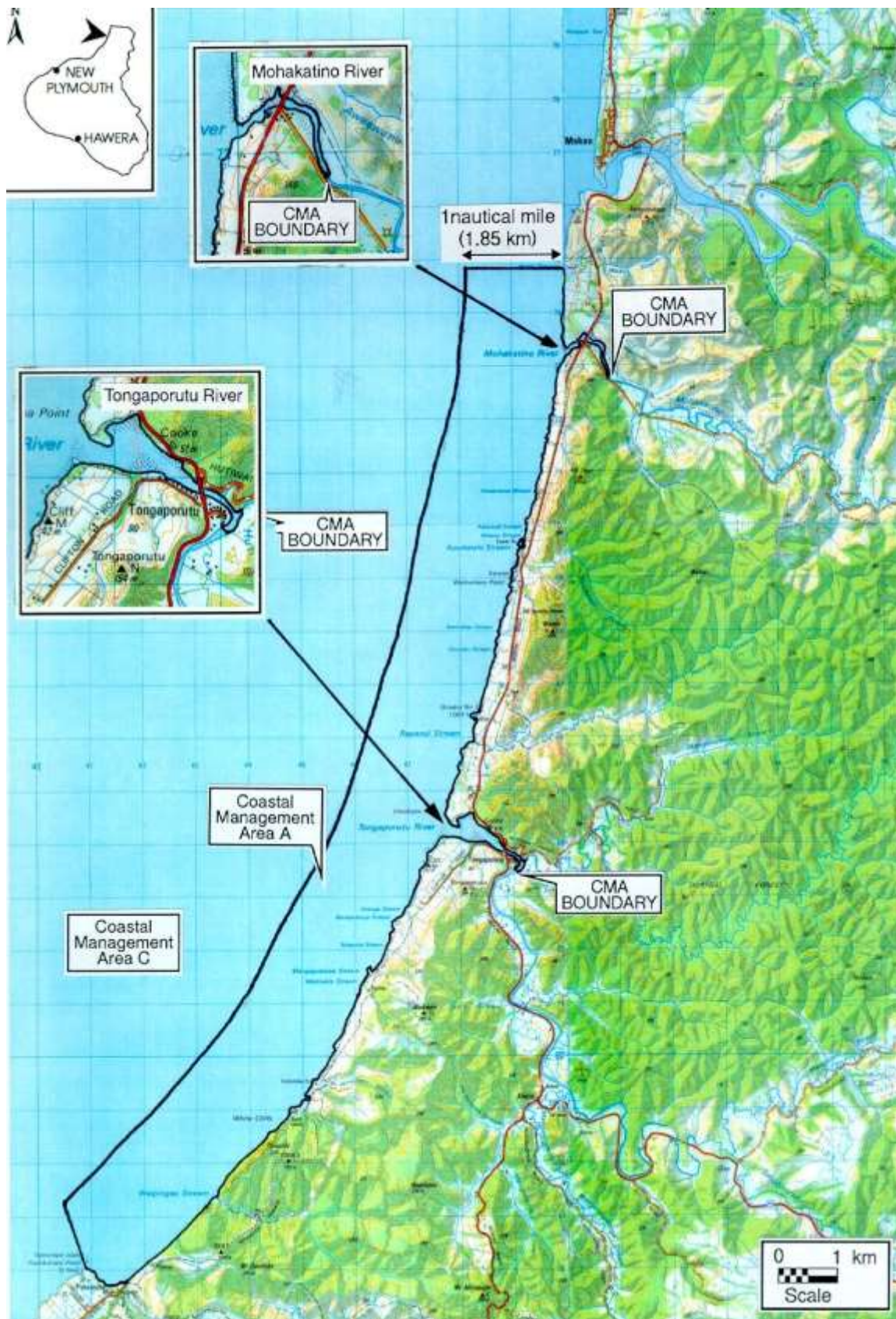
- (i) rules referenced with a 'G' apply to the entire coastal marine area except as otherwise stated; and
- (ii) rules for activities that fall within more than one coastal management area are dealt with as described in Section 4.2.4.

4.1.2 Planning Maps

The following maps show the location of all coastal management areas. The location of the coastal marine area boundary at rivers with non-standard "mouths" is also shown where those rivers appear on the maps.



Map 2: Taranaki region: location of coastal management areas



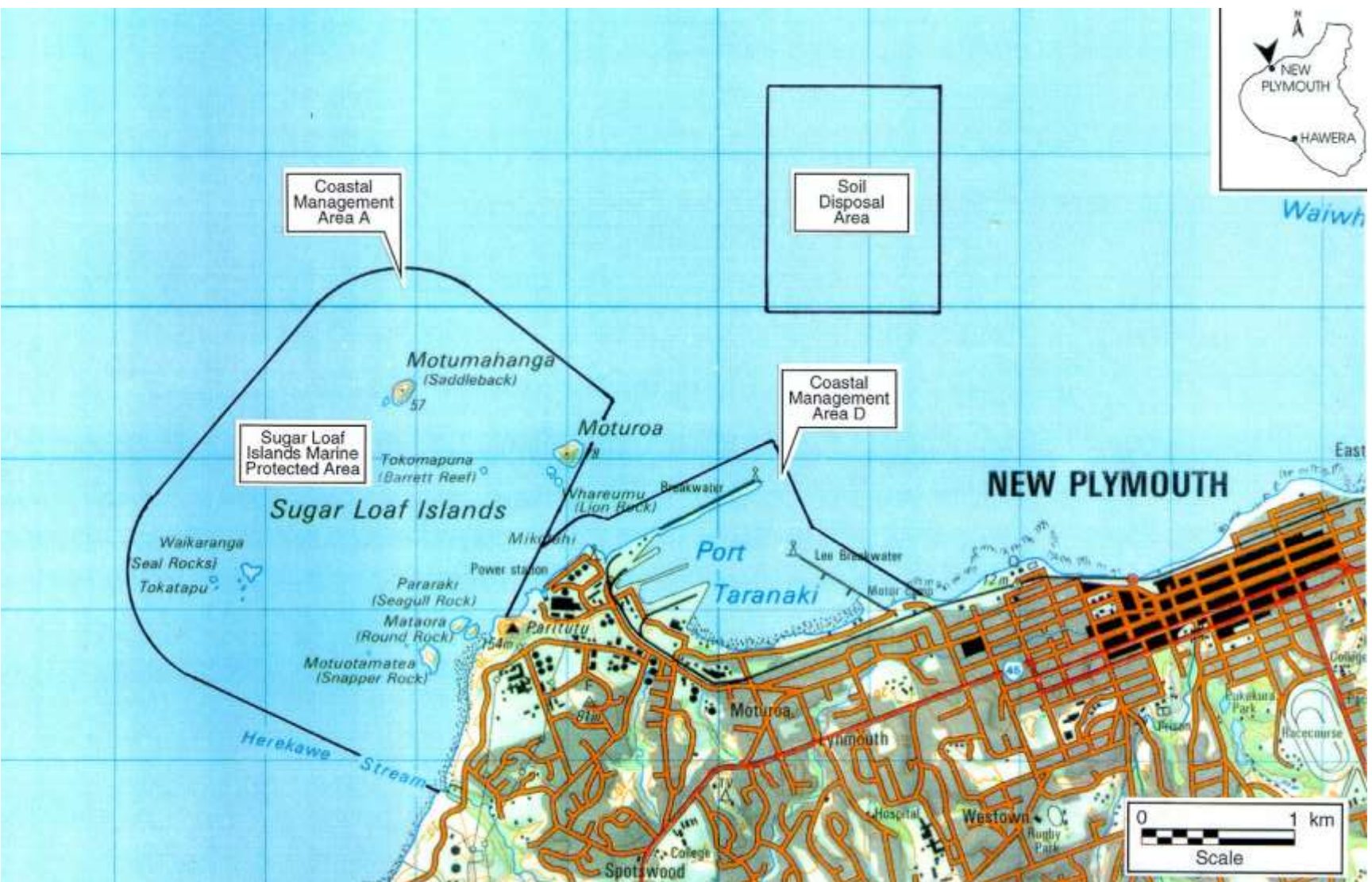
Map 3 Coastal management areas north of Pariokariwa Point

Map 4



Map 6





Map 7 Coastal management area: Port Taranaki



Map 8 Coastal management area: Oakura River



Map 9 Coastal management area: Kaupokonui Stream



Map 10 Coastal management area: Tangahoe and Manawapou Rivers



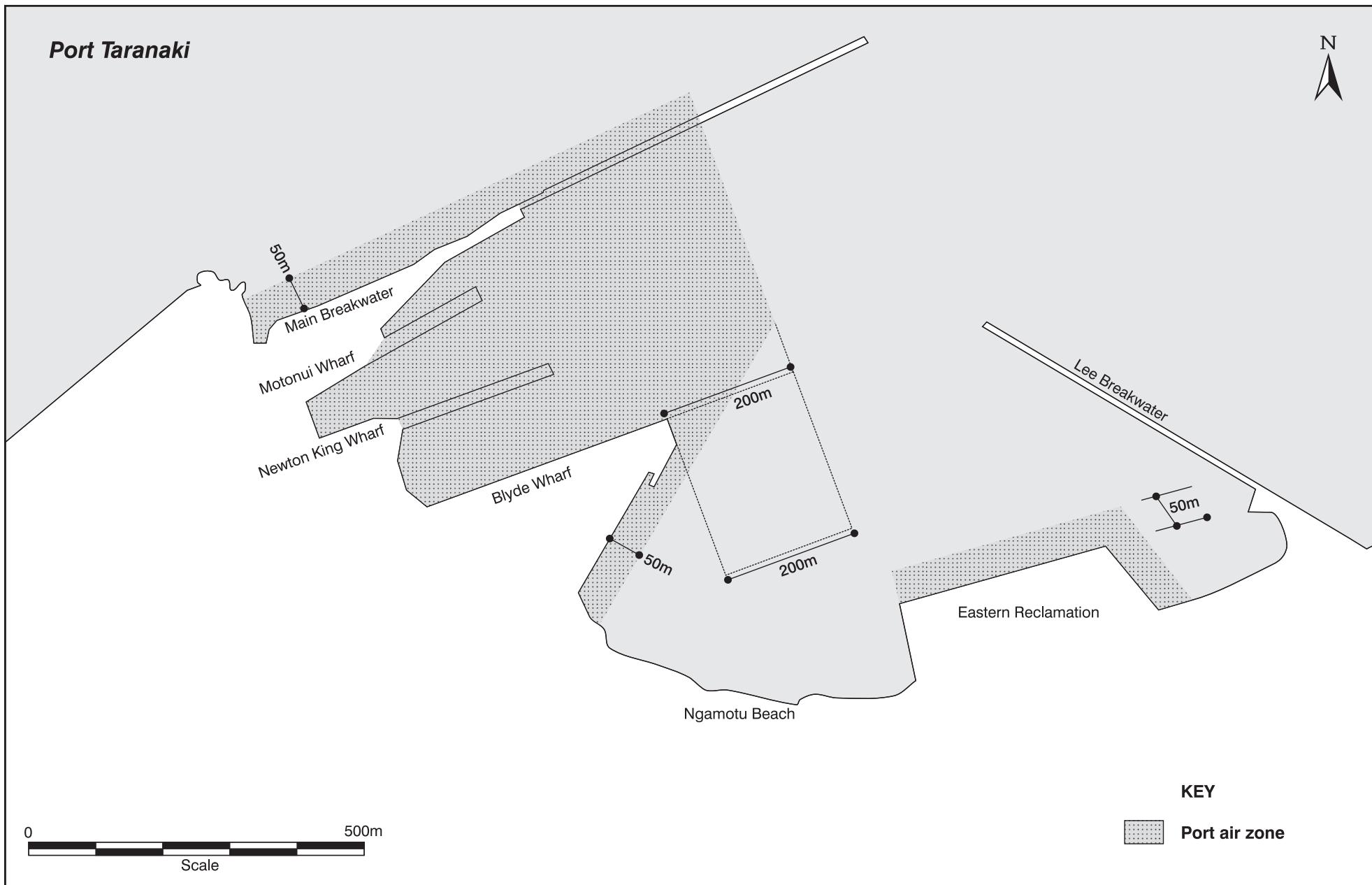
Map 11: Coastal management areas: Patea and Whenuakura Rivers, North and South traps



Map 12 Coastal management area: Waverley Beach



Map 13 Coastal management areas: Waitotara River and Wainu Beach



Map 14: Port Air Zone