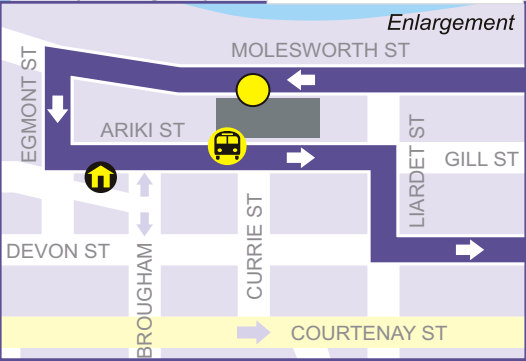
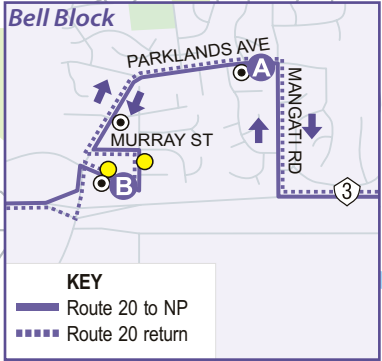
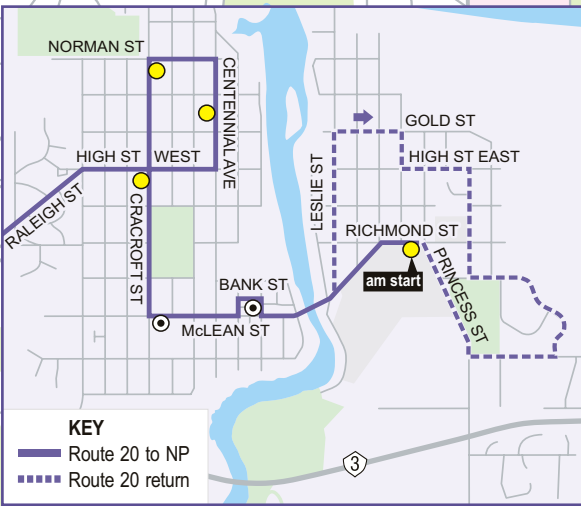
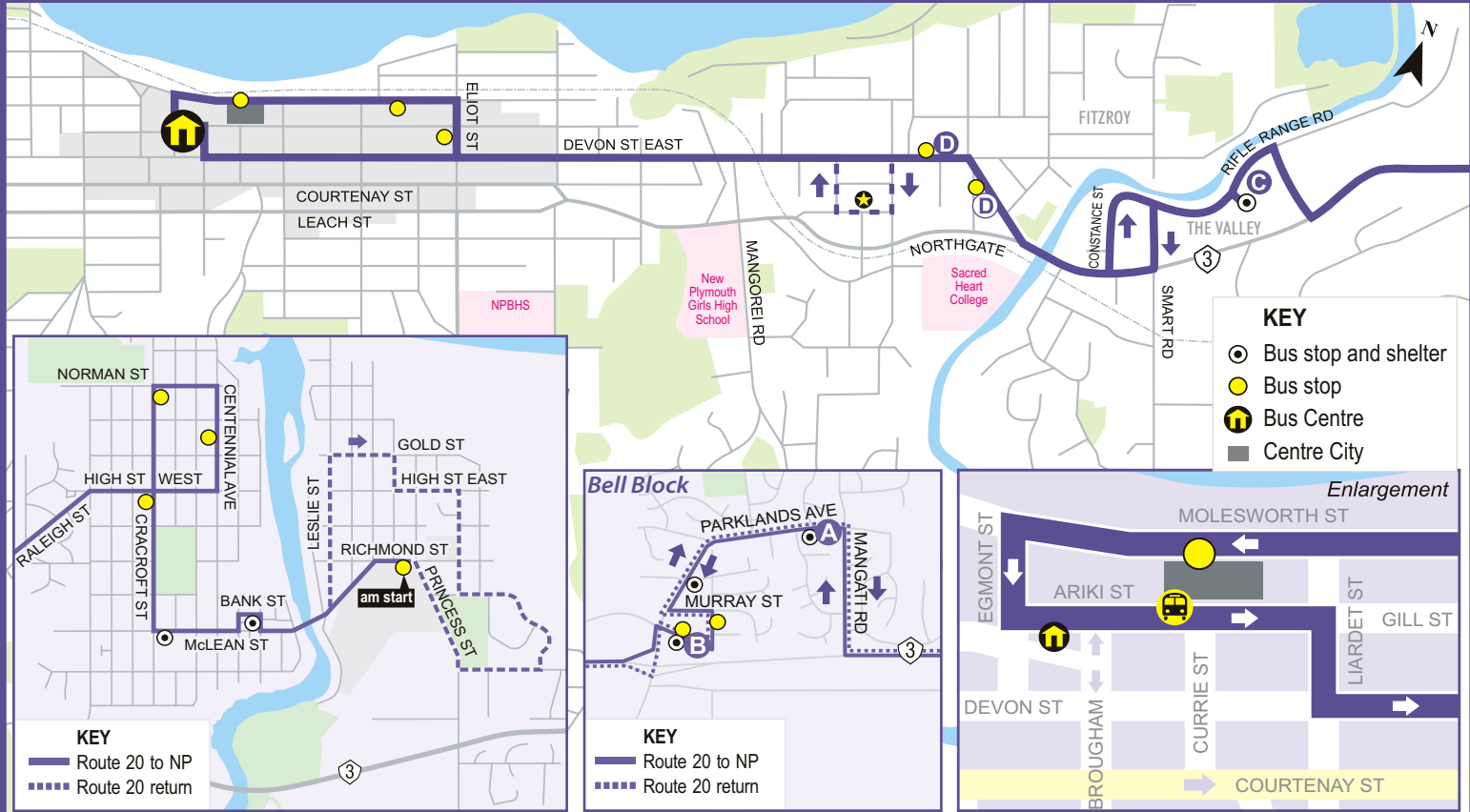


# ROUTE 20

Waitara/Bell Block/  
New Plymouth - return

MONDAY TO FRIDAY



### Waitara/Bell Block/New Plymouth

Princess Richmond	Bell Block Parklands A	Bell Block Warehouse B	The Valley C	Fitzroy RJ Eagar D	Arrive Bus Centre Arika St
7.10 AM	7.31 AM	7.33 AM	-	7.38 AM	7.55 AM***
9.13	9.36	9.38	9.41 AM	9.45	10.00
11.00	11.21	11.23	11.26	11.30	11.45
1.15 PM	1.36 PM	1.38 PM	1.41 PM	1.45 PM	2.08 PM
3.15*	3.36	3.38	3.41	3.45	4.03
4.50	5.11	5.13	-	5.18	5.25

\* Waitara High School students to Bell Block      \*\*\* Does not go to The Valley.

### New Plymouth/Bell Block/Waitara

Depart Bus Centre Arika St	Fitzroy Village D	The Valley C	Bell Block School B	Bell Block Parklands A	Princess Richmond
8.10 AM*	8.15 AM	8.20 AM	8.25 AM	8.28 AM	9.00 AM
10.05	10.12	10.17	10.23	10.25	10.50
12.15 PM	12.22 PM	12.25 PM	12.30 PM	12.32 PM	1.08 PM
2.15	2.22	2.25	2.30	2.32	3.05
4.05	4.12	4.15	4.25	4.27	4.50
5.30***	5.37	5.40	-	5.43	6.05

\* Extends to Sacred Heart Girls College during school term on outward route via Paynters Ave      \*\*\* Does not go to Bell Block School.  
\*Arrival times are indicative only

**Bus route description: WAITARA** - Richmond St, North St, McLean St, Queen St, Bank St, Domett St, McLean St, Cracroft St, High St West, Grey St, Centennial Ave, Norman St, Cracroft St, High St West, Raleigh St, Devon Rd, BELL BLOCK - Mangati Rd, Parklands Ave, Nugent St, Murray St, Wynyard St, Bell Block Court, (The Warehouse), Henwood Rd, Devon Rd, NEW PLYMOUTH - Vickers Rd, Rifle Range Rd, Struthers Pl, Rifle Range Rd, Smart Rd, Devon Rd, Devon St East, Eliot St, Molesworth St, St. Aubyn St, Egmont St, Arika St/Bay E (outside Centre City)

**Bus route description: NEW PLYMOUTH** - Arika St/Bay E (outside Centre City) Liardet St, Devon St East, Devon Rd, Constance St, Rifle Range Rd, Struthers Pl, Rifle Range Rd, Vickers Rd, Devon Rd, BELL BLOCK - Henwood Rd, Bell Block Court (Bell Block School), Wynyard St, Murray St, Nugent St, Parklands Ave, Mangati Rd, Devon Rd, WAITARA - Raleigh St, High St West, Cracroft St, Norman St, Centennial Ave, Grey St, High St West, Cracroft St, McLean St, Domett St, Bank St, Queen St, North St, Leslie St, Gold St, Hutchins St, High St East, Ihaia St, Clifton Dr, Bayly St, Princess St, Richmond St.



EFFECTIVE FROM MAY 2020



Citylink is operated by Transitz Coachlines with the support of the Taranaki Regional Council

call 0800 87 22 87 visit [taranakibus.info](http://taranakibus.info)